
















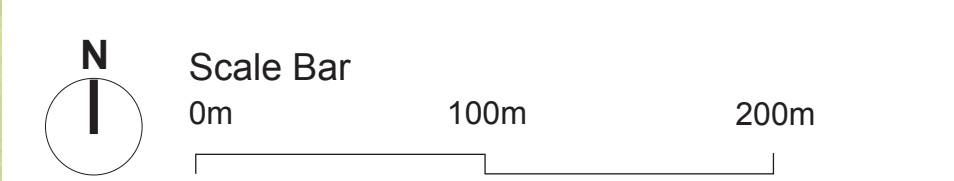




-  Application Site Boundary
-  Existing Vegetation and Features
-  Community Primary School
-  Community Primary School (Land for Potential Expansion of School)
-  Community Primary School (Sports Pitches)
-  Residential Properties (Primary Streets)
-  Perimeter Housing Blocks
-  Streets
-  Greenways (Pedestrian, Cycle and Bridleway Routes)
-  Proposed Planting and Greenspace
-  Mini Sports Pitch (SEAP)
-  Off Site Mini Sports Pitch
-  MUGA (SEAP)
-  Junior & Toddler Play Area (SEAP)
-  Detention Basins
-  Swales
-  Points of Access
1: Churchill Way
2: Eddison Park Avenue



FPCR Environment and Design Ltd, Lockington Hall, Lockington, Derby, DE74 2RH | T: 01509 672772 | F: 01509 674565 | E: mail@fpcr.co.uk | W: www.fpcr.co.uk
 masterplanning • environmental assessment • landscape design • urban design • ecology • architecture • arboriculture

GATEFORD NORTH, WORKSOP

LIH

ILLUSTRATIVE MASTERPLAN

DESIGN AND ACCESS STATEMENT